


# Rayen City

Welcome to the historic town of Rayen


## Rayen historic town

Rayen historic town with a good climate is located 100 km south of Kerman and 115 north of Jiroft .

This city on the slopes of mount Hezar ,the highest mountain in southern of Iran .Rayen is a cold regions of Kerman city  
The most important attractions of Rayen is: Citadel, waterfalls sycamore 1000 year old, cedar with 400 year old, volcanoes, mineral water spring picturesque villages and fifth places are religious tourism.



Farmers old district



## Rayen Waterfall

One of the most important natural attractions of mount Hezar is beautiful waterfall that is located in 14 km west of the Rayen.



Administration of Cultural  
Heritage, Handicrafts and Tourism  
Iran - Kerman province

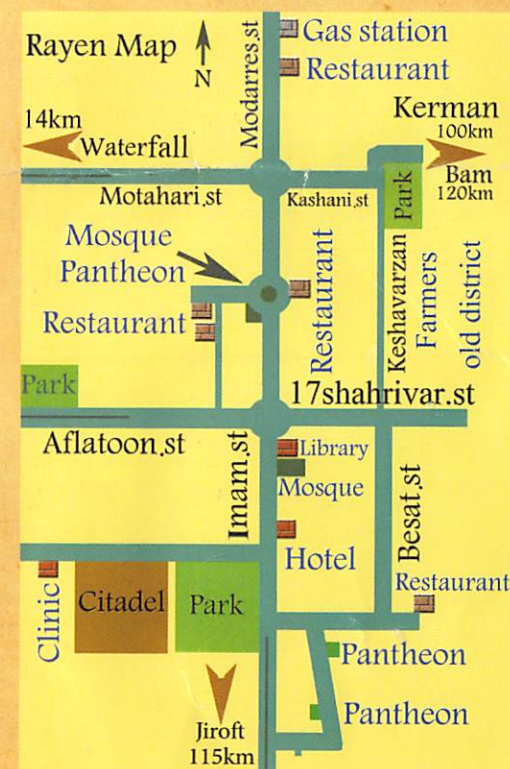
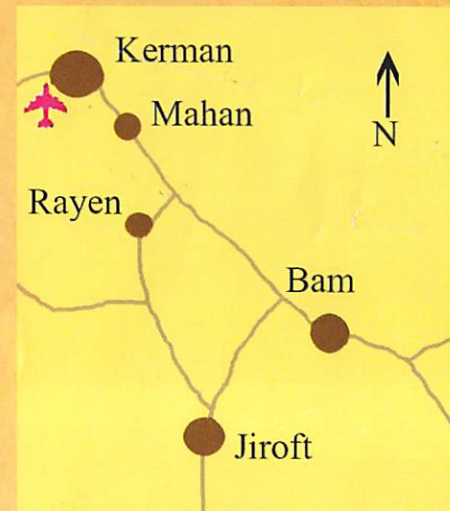


## Rayen Citadel

The most important historical attractions of this ancient land, is Rayen citadel .After than Bam citadel, Rayen citadel is the biggest adobe building in the world with an area of 22000 m<sup>2</sup> and 40000 m<sup>2</sup> of space.This citadel is located in the south western of Rayen and on top of a hill.The castle is clear evidence of the antiquity and history of this area goes back to the Sasanian era there were old castles and history in this place, that they were demolished due to natural disasters.



- |                           |                      |
|---------------------------|----------------------|
| 1-15 - Watchtowers        | 22 - School          |
| 16 - Mother tower         | 23 - Square speech   |
| 17 - Castle of government | 24 - Water well      |
| 18 - Warehouse            | 25 - Bakery          |
| 19 - Barrack              | 26 - Landing - place |
| 20 - Permanent tempel     | 27 - Bazaar          |
| 21 - Temporary tempel     | 28 - Quarantine      |



website : [www.Rayen.ir](http://www.Rayen.ir)

Email : [sarlak1017@gmail.com](mailto:sarlak1017@gmail.com)  
Tel : 98 - 913 279 9479





**Rayen historical citadel**  
Antiquity 1500 year



**The biggest caldera of Iran**

It placed in 25km south east of Rayen near GHale Hasanali village with 1200 meter diameters and 350 meters depth.




**Mineral water springs of Rayen**

There are Calcium bicarbonate heavy mineral water springs near Sa-faeeyeh village that is function of Hosseinabad Goroooh they are effective for Infatysm , rheumatism and rickets treatments




**Natural attraction of Rayen**

1000 years old plane tree near central mosque  
400 years old cedar tree located in front of holy shrine of Zeyd and beautiful Aflatoon Blvd at the end of SHariati street are natural attraction of Rayen.



**Holy places of Rayen**

The holy shrines of SHire KHoda, shrine Sultan Seyyed Ali and shrine Zeyd are in Rayen city.  
Genealogy of shrine SHire KHoda with 9 intermediate goes back to Imam Sadegh, genealogy of shrine Sultan Seyyed Ali with 10 intermediate goes back to Imam HasanMojtaba and the genealogy of Zeyd Shrine goes back to Imam Musa Kazem also the holy shrine of Seyyed Mohammad Zaman is in Gishigan village and shrine Bibi Mansoure is in Korch village.



**NOZARI historical house**



**Hezar mountain of Rayen**

Hezar mountain with 4501 meters height is highest mountain in both south of Iran and central high lands of country. Hezar mountain with having 900 km extent is the source of rivers such as Haft Kusk, CHary, Tahrud and it is on the branches of Halil river.



**Handwork of Rayen**

The most important and popular Handwork of Rayen is metal working industry. Also weaving handmade carpet is common in this area.



**Lush hillside villages of Rayen**

Like Dodaran, Ziaratgah, Babzangi, Gishigan, KHeirabad and etc with pleasant weather in both summer and spring season say welcome to nature enthusiasts.